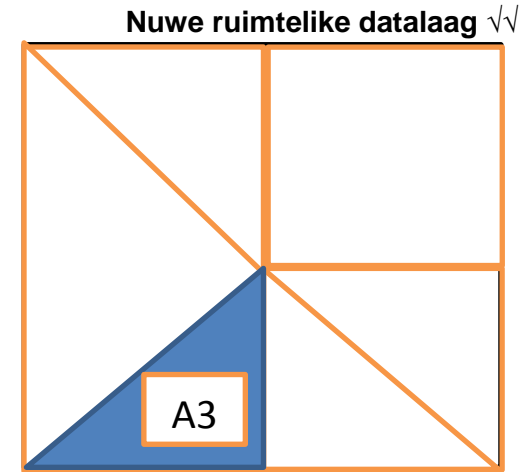
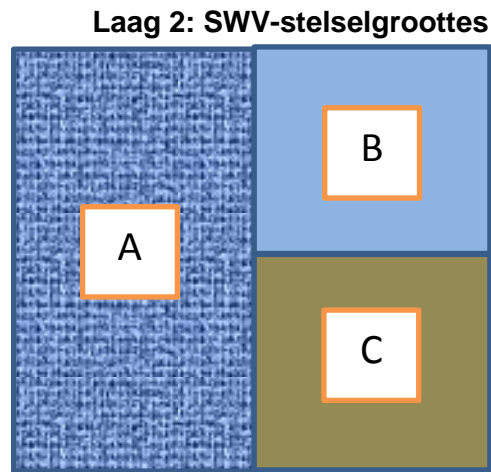
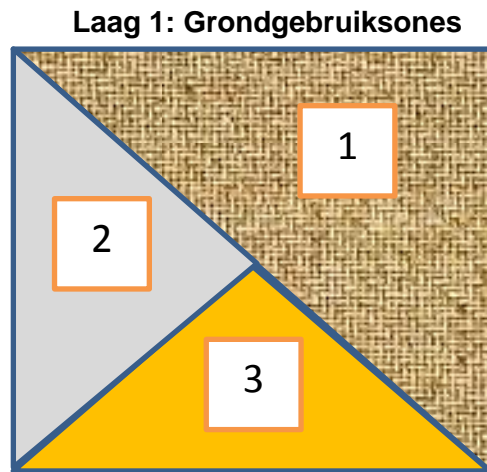


## GIS: Data-integrasie vir sonwaterverwarmers (SWV's) – MEMO

1. Verduidelik die GIS-begrip: data-integrasie.  
Die kombinasie van twee of meer lae om 'n nuwe laag te skep √√
- 

2. Jou maatskappy het 'n tender gekry om sonverwarmers te installeer.



Skakering van A3 √√